

















# Sheffield City Centre Map

## Key:

-  SUPERTRAM
-  Car Parking
-  Supertram Stops
-  Post Office
-  Cinemas
-  Restaurants, Cafés & Bars
-  Museums & Galleries
-  Toilets
-  Parks & Gardens
-  Disabled Toilet
-  Theatres
-  Tourist Information Centre (Map Ref: F4)
-  Shopping
-  Travel Information
-  Hotels (Map Ref: see below)
-  Universities

**Centenary Conference of SGT Incorporating European Society on Glass 2016**  
4-8 September 2016

- Inox / University House** 1
- Sheffield Cathedral** 2
- Direction to the Student Accommodation** 3

- |                                  |    |
|----------------------------------|----|
| 01. Copthorne Hotel              | E7 |
| 02. Cutlers Hotel                | F3 |
| 03. Hilton Sheffield             | H2 |
| 04. Holiday Inn Express          | H2 |
| 05. Ibis Sheffield               | G3 |
| 06. Jurys Inn                    | F5 |
| 07. Leopold Hotel                | E4 |
| 08. Mercure St. Paul's           | F4 |
| 09. Novotel Sheffield            | F5 |
| 10. Sheffield Metropolitan Hotel | H2 |
| 11. Premier Inn                  | F3 |
| 12. Premier Inn                  | D7 |
| 13. Holiday Inn Royal Victoria   | H2 |
| 14. Travelodge                   | G3 |
| 15. Hampton by Hilton            | E2 |

Special thanks to Sheffield Lat's College Life for their contribution to the production of the City Connect Map.

